



# HIGH WYCOMBE TRANSPORT CONSULTATION



# Introduction

- Draft High Wycombe **2050 Transport Strategy** and **Local Walking & Cycling Infrastructure Plan (LCWIP)** developed, informed by local stakeholder engagement
- Plans propose a range of transport measures that can support population, economic and housing growth in High Wycombe
- Public consultation on the draft plans **now live**, running until **28<sup>th</sup> November**. Drop-in events on 5<sup>th</sup> & 18<sup>th</sup> November

# High Wycombe Transport Strategy

Sets the **Vision** for the town's transport system:

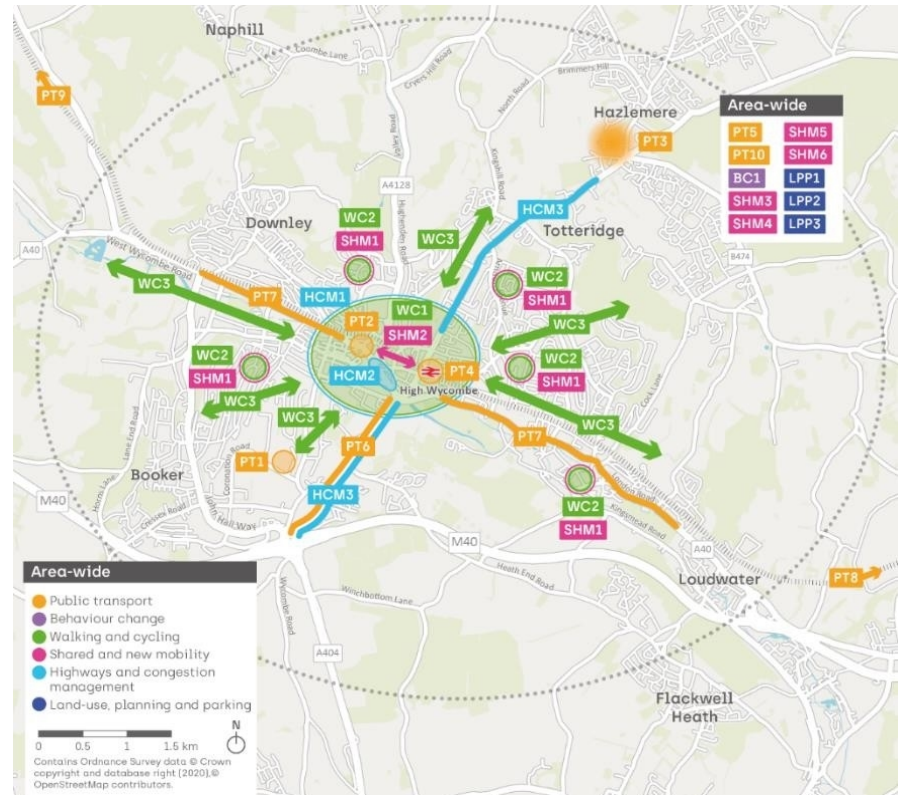
*“By 2050, High Wycombe will be among the best connected and most innovative towns in the Thames Valley, where all journeys, from start to finish, are low-emission, seamless, and safe for all residents, businesses and visitors”*

**3 themes** provide focus:

- connecting locally;
- connecting regionally;
- connecting green spaces

**26 interventions** across 6 categories:

- Public transport
- Behaviour change
- Walking & cycling
- Shared & new mobility
- Highways & congestion management
- Land use planning & parking



# High Wycombe Transport Strategy

## Themes

### Connecting locally

Allowing everyone to access key destinations, services and travel hubs by providing and promoting attractive alternatives to the car, making best use of technology; as well as reducing the need to travel and reducing the distance travelled every day

### Connecting regionally

Strengthening connectivity – digital, energy and transport – to support the movement of people and goods within the Thames Valley and to London, Heathrow Airport, Oxford and beyond

### Connecting green spaces

Enhancing health and wellbeing by providing safe, accessible routes to and throughout the town and its unique natural surroundings, including The Chilterns and Rivers Wye and Thames.

# High Wycombe Local Cycling and Walking Infrastructure Plan (LCWIP)

- LCWIPs are a strategic government-endorsed approach to identifying walking and cycling infrastructure improvements
- Proposes a future **walking and cycling network** covering High Wycombe and links to surrounding settlements, developed using **5 concepts** and informed by data analysis
- Each concept recommends ways to make cycling and walking in the High Wycombe area safe, accessible and attractive for all users, through **new and improved infrastructure**



# High Wycombe Local Cycling and Walking Infrastructure Plan (LCWIP)

## 1. Walkable core (town centre)

Improvements to increase access and footfall

## 2. Main radial routes and key links and hubs

Strategic links, residential & employment hubs

## 3. Healthy neighbourhoods

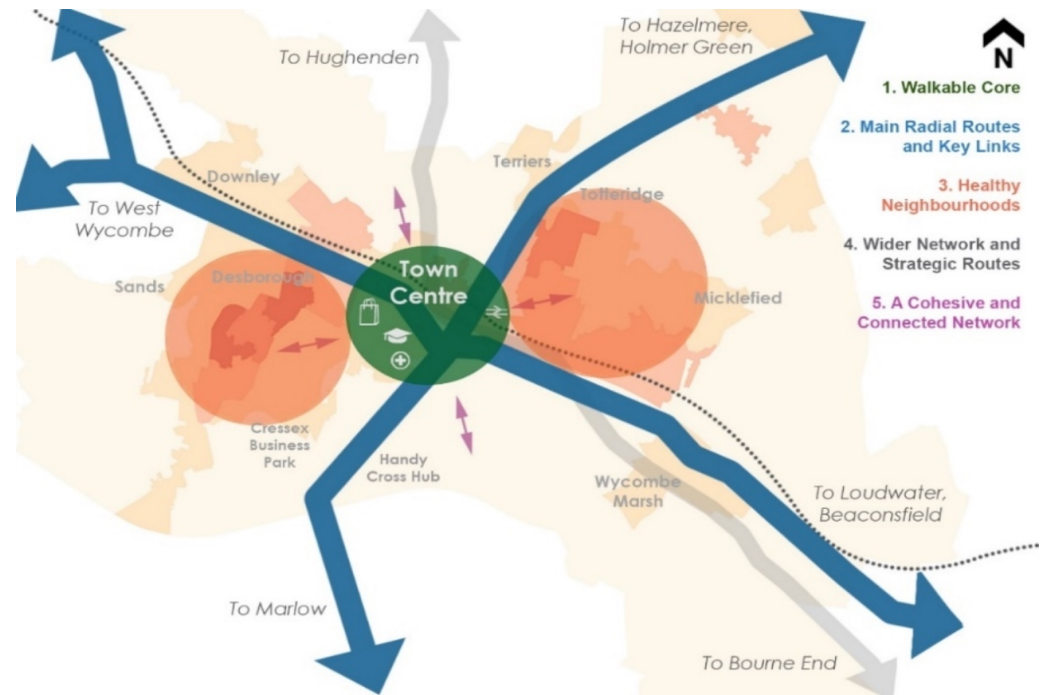
Totteridge and Desborough local networks

## 4. Wider network and strategic routes

Links to surrounding settlements

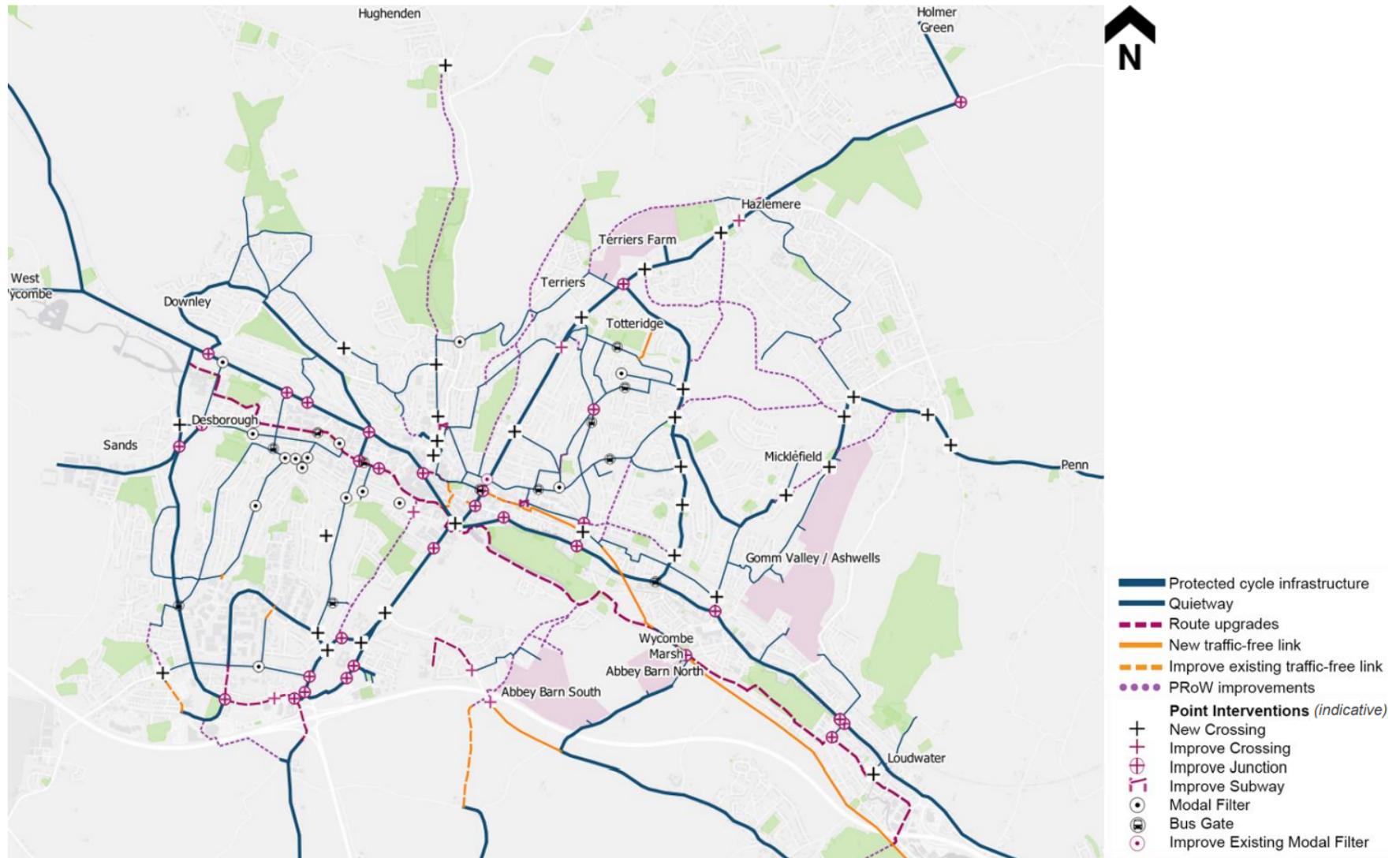
## 5. A cohesive and connected network

Wider interventions and supporting measures



# High Wycombe Local Cycling and Walking Infrastructure Plan (LCWIP)

## Draft network plan



# Consultation

## Online:

[www.buckinghamshire.gov.uk/HWtravel](http://www.buckinghamshire.gov.uk/HWtravel)

## Printed:

Plans/survey available at High Wycombe library

## Email:

[transportstrategy@buckinghamshire.gov.uk](mailto:transportstrategy@buckinghamshire.gov.uk)

## Post:

High Wycombe Transport consultation 2022,  
Transport Strategy Team  
Buckinghamshire Council  
Walton Street Offices  
Walton Street  
Aylesbury  
HP20 1UA

BUCKINGHAMSHIRE COUNCIL

# Tell us...

what do YOU want travel  
around **HIGH WYCOMBE**  
to be like in the future?



We want to know what you  
think of our **CYCLE** and  
**WALKING** route suggestions  
and ideas for greener travel  
for 2050.



Chat in person at one of  
our drop-in sessions:

- **Eden Shopping Centre, High Wycombe** - Saturday  
5 November - 10.30am - 2pm
- **High Wycombe Library** - Friday  
18 November - 10am - 4pm



Find out more and complete our survey at  
[buckinghamshire.gov.uk/HWtravel](http://buckinghamshire.gov.uk/HWtravel) or visit High  
Wycombe library for printed copies of the documents  
and survey.



Buckinghamshire  
Council



Consultation  
closes on Monday  
28 November 2022